

सहायक उपाध्यक्ष  
सा. वि. उपखण्ड  
पदमपुर - 065019

NAME OF SOCIETY = SHRI KRISHAN VICHALYA PRABANDHAK SAMITI, PADAMPUR  
EXISTING BUILDING PLAN OF COLLEGE RUNNING BY SOCIETY SANT SRI PRANNATH PARNAMI  
P.G. COLLEGE / BA BED / BSC BED [ 4 YEAR INTEGRATED ] TRANSIT ITP KHASRA NO. 85/63 (OLD)  
18/115 (NEW) MURBA NO. 03 KILLA NO. 3/20.51, 46.253, 13/3.253, 14/218, 15/20.814, 16/10.886,  
17/1/0.215, 19/0.253  
VILLAGE - 23 BR. JETSAR ROAD PADAMPUR  
TOTAL = 13278 SQ.M  
TOTAL BUILT UP AREA = 5422.75 SQ.M

सचिव  
श्रीकृष्ण विद्यालय प्रबन्धकसंघ  
पदमपुर (श्री गंगानगर)

PRINCIPAL  
Sant Sri Prannath Parnami PG College  
Padampur, Sri Ganganagar




SANT SRI PRANATH PARNAMI P.G. COLLEGE  
JAITSAR ROAD PADAMPUR

GPS Map Camera



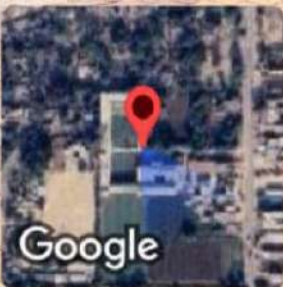
**Padampur, Rajasthan, India**   
Np-a, 7, Jaitsar Rd, Ward No 15, Padampur,  
Rajasthan 335041, India  
Lat 29.701605° Long 73.63541°  
Thursday, 21/05/2026 01:26 PM GMT +05:30




SANT SRI PRANNATH  
PARNAMI P.C. COLLEGE  
JAITSAR ROAD PADAMPUR

SANT SRI PRANNATH PARNAMI  
JAITSAR ROAD PADAMPUR


GPS Map Camera



**Padampur, Rajasthan, India**   
Np-a, 7, Jaitсар Rd, Ward No 15, Padampur,  
Rajasthan 335041, India  
Lat 29.701646° Long 73.635389°  
Thursday, 21/05/2026 01:27 PM GMT +05:30




vivo V19  
Perfect Shot



Padampur, Rajasthan, India 

Pj2m+mv9, Ward No 15, Padampur, Rajasthan  
335041, India

Lat 29.70183° Long 73.63536°

Friday, 27.05.2026 12:00 PM GMT +05:30 



GPS Map Camera



**Padampur, Rajasthan, India** 

Np-a, 7, Jaitsar Rd, Ward No 15, Padampur,  
Rajasthan 335041, India

Lat 29.700992° Long 73.635908°

Tuesday, 03/02/2026 11:17 AM GMT +05:30



 GPS Map Camera




**Padampur, Rajasthan, India** 

Pj2m+jrp, Jaitsar Rd, Ward No 15, Padampur,  
Rajasthan 335041, India

Lat 29.701337° Long 73.635071°

Friday, 29/05/2026 01:35 PM GMT +05:30



 GPS Map Camera

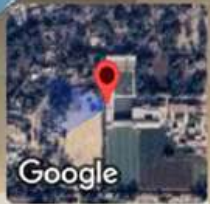


**Padampur, Rajasthan, India** 

Pj2p+j92, Karanpur Rd, Ward No 15, Padampur,  
Rajasthan 335041, India

Lat 29.70138° Long 73.635387°

Friday, 29/05/2026 01:34 PM GMT +05:30



Google

GPS Map Camera

### Padampur, Rajasthan, India


Pj2m+jrp, Jaitsar Rd, Ward No 15, Padampur, Rajasthan 335041, India

Lat 29.701521° Long 73.634929°

Tuesday, 26/05/2026 11:43 AM GMT +05:30



GPS Map Camera

**Padampur, Rajasthan, India** 

Pj2p+j92, Karanpur Rd, Ward No 15, Padampur,  
Rajasthan 335041, India

Lat 29.701275° Long 73.635585°

Tuesday, 26/05/2026 12:05 PM GMT +05:30

Google



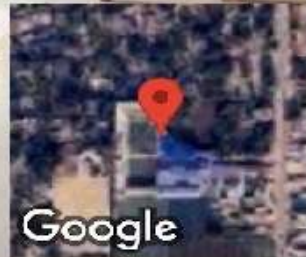
**Padampur, Rajasthan, India** 

Np-a, 7, Jaitsar Rd, Ward No 15, Padampur,  
Rajasthan 335041, India

Lat 29.701322° Long 73.634997°

Tuesday, 03/02/2026 11:44 AM GMT +05:30

# Zoology lab



Padampur, Rajasthan, India 


Pj2m+mv9, Ward No 15, Padampur, Rajasthan  
335041, India


Lat 29.70183° Long 73.63536°

Friday, 27.05.2026 12:00 PM GMT +05:30 

Google

# Geography Lab



Padampur, Rajasthan, India 


Pj2m+mv9, Ward No 15, Padampur, Rajasthan  
335041, India

Lat 29.70183° Long 73.63536°

Friday, 27.05.2026 12:05 PM GMT +05:30 

Google 

# Physics Lab



Padampur, Rajasthan, India 

Pj2m+mv9, Ward No 15, Padampur, Rajasthan  
335041, India

Lat 29.70120° Long 73.62036°

Friday, 27.05.2026 12:20 PM GMT +05:30 

# Botany Lab



Padampur, Rajasthan, India 

Pj2m+mv9, Ward No 15, Padampur, Rajasthan  
335041, India

Lat 29.70183° Long 73.63536°

Friday, 27.05.2026 12:02 PM GMT +05:30 



**BOYS TOILET**

GPS Map Camera




**Padampur, Rajasthan, India**   
Pj2m+prj, Ward No 15, Padampur, Rajasthan 335041,  
India  
Lat 29.702187° Long 73.634983°  
Tuesday, 26/05/2026 11:37 AM GMT +05:30




WATER  
HARVESTING

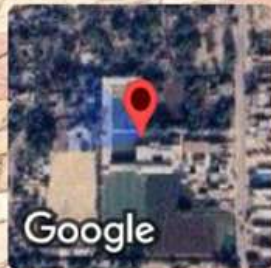
GPS Map Camera




Padampur, Rajasthan, India   
Np-a, 7, Jaitsar Rd, Ward No 15, Padampur,  
Rajasthan 335041, India  
Lat 29.701619° Long 73.635479°  
Tuesday, 26/05/2026 11:18 AM GMT +05:30



GPS Map Camera



Google

Padampur, Rajasthan, India 

Np-a, 7, Jaitsar Rd, Ward No 15, Padampur,  
Rajasthan 335041, India

Lat 29.701559° Long 73.635373°

Tuesday, 26/05/2026 11:35 AM GMT +05:30




RAMP

GPS Map Camera




Padampur, Rajasthan, India 🇮🇳  
Pj2p+j92, Karanpur Rd, Ward No 15, Padampur,  
Rajasthan 335041, India  
Lat 29.701239° Long 73.635759°  
Tuesday, 26/05/2026 11:10 AM GMT +05:30



🕒 Saturday, Jan 31 2026, 12:13:03 PM  
📍 PJ2P+H2F, Ward No 15, Padampur, Rajasthan 335041, India  
🌐 Lat: 29.701° N, Long: 73.635° E 141m  
☀️ 37.2°C 🌬️ 13.7Km/h 🌫️ 16%



🕒 Saturday, Jan 31 2026 12:12:29 PM  
📍 PJ2P+H2F, Ward No 15, Padampur, Rajasthan 335041, India  
🌐 Lat: 29.702° N, Long: 73.635° E 141m  
☀️ 37.2°C 🌬️ 13.7Km/h 🌫️ 16%



🕒 Saturday, Jan 31 2026, 12:11:42 PM  
📍 PJ2P+H2F, Ward No 15, Padampur, Rajasthan 335041, India  
🌐 Lat: 29.702° N, Long: 73.635° E 141m  
☀️ 37.2°C 🌬️ 13.7Km/h 🌫️ 16%



🕒 Saturday, Jan 31 2026, 12:12:14 PM  
📍 PJ2P+H2F, Ward No 15, Padampur, Rajasthan 335041, India  
🌐 Lat: 29.702° N, Long: 73.635° E 141m  
☀️ 37.2°C 🌬️ 13.7Km/h 🌫️ 16%





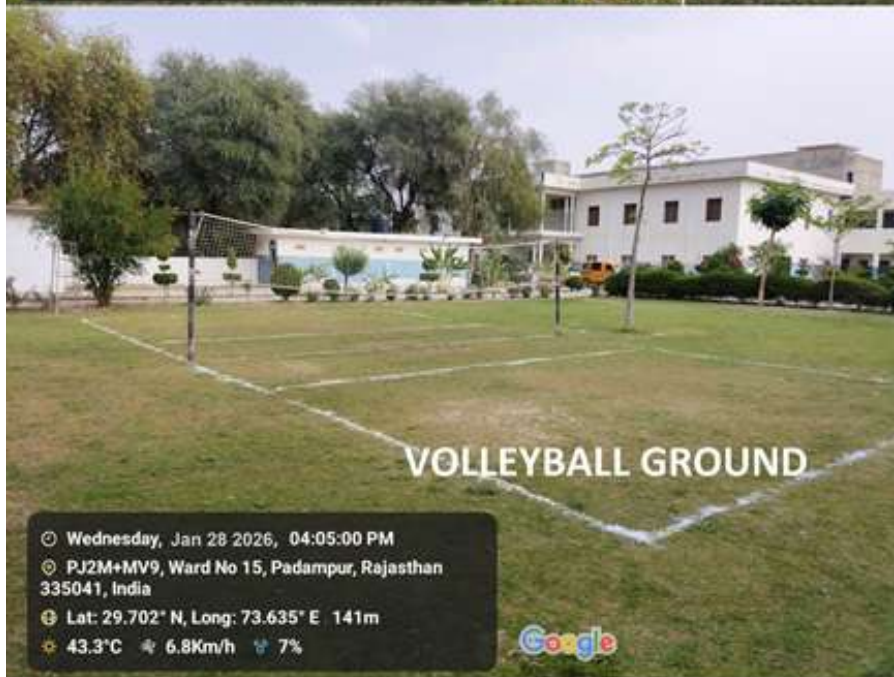
### BADMINTON GROUND

🕒 Wednesday, Jan 28 2026, 04:02:46 PM  
📍 PJ2P+H2F, Ward No 15, Padampur, Rajasthan 335041, India  
📍 Lat: 29.701° N, Long: 73.635° E 141m  
🌡️ 43.3°C 🌬️ 6.8Km/h 🌧️ 7%



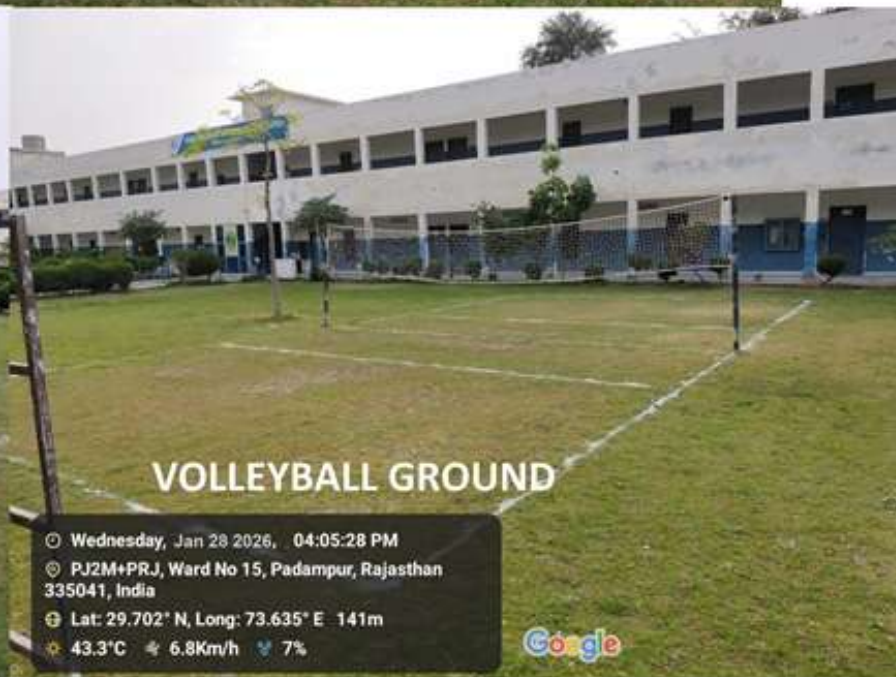
### KHO-KHO GROUND

🕒 Wednesday, Jan 28 2026, 04:03:53 PM  
📍 PJ2P+H2F, Ward No 15, Padampur, Rajasthan 335041, India  
📍 Lat: 29.701° N, Long: 73.635° E 141m  
🌡️ 43.3°C 🌬️ 6.8Km/h 🌧️ 7%



### VOLLEYBALL GROUND

🕒 Wednesday, Jan 28 2026, 04:05:00 PM  
📍 PJ2M+MV9, Ward No 15, Padampur, Rajasthan 335041, India  
📍 Lat: 29.702° N, Long: 73.635° E 141m  
🌡️ 43.3°C 🌬️ 6.8Km/h 🌧️ 7%




### VOLLEYBALL GROUND

🕒 Wednesday, Jan 28 2026, 04:05:28 PM  
📍 PJ2M+PRJ, Ward No 15, Padampur, Rajasthan 335041, India  
📍 Lat: 29.702° N, Long: 73.635° E 141m  
🌡️ 43.3°C 🌬️ 6.8Km/h 🌧️ 7%






 GPS Map Camera

Padampur, Rajasthan, India 

Pj2p+j92, Karanpur Rd, Ward No 15, Padampur,  
Rajasthan 335041, India

Lat 29.70149° Long 73.635808°

Tuesday, 03/02/2026 02:46 PM GMT +05:30



Google




# Boys Toilet



GPS Map Camera



Padampur, Rajasthan, India 

Pj2m+mv9, Ward No 15, Padampur, Rajasthan  
335041, India

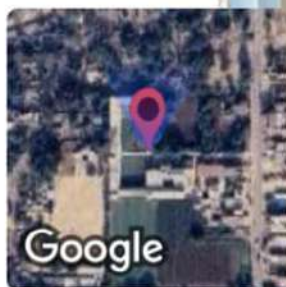
Lat 29.70183° Long 73.63536°


Friday, 27.05.2026 12:00 PM GMT +05:30



Girls  
Toilet

Toilet  
Girls




Padampur, Rajasthan, India 

Pj2m+mv9, Ward No 15, Padampur, Rajasthan  
335041, India

Lat 29.701662° Long 73.635346°

Friday, 29/05/2026 12:00 PM GMT +05:30

 GPS Map Camera



Padampur, Rajasthan, India 

Pj2m+mv9, Ward No 15, Padampur, Rajasthan  
335041, India

Lat 29.70183° Long 73.63536°

Friday, 27.05.2026 12:00 PM GMT +05:30 